






DRAFT & CONFIDENTIAL

- Legend**
-  Rail Station
 -  Railway
 -  Cadastre
 -  LGA Boundary
 -  Proposed Project Land

Map 58 of 60



Data Sources:
 AJM-JV 2018
 Contains Vicmap Information
 © State of Victoria 2018

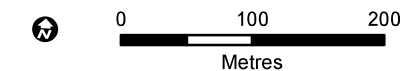


Melbourne Metro Rail Project

Title:
 Upgrade Land for Upgrade Works
 - Amendment GC96





Drawing Number: MMR-AJM-WNAA-MP-NP-500904
 Revision: P1.5

Drawn By: A.M.	Approved By: C.D.	Date: 27/03/2018	Map Size: A3
-------------------	----------------------	---------------------	-----------------





DRAFT & CONFIDENTIAL

- Legend**
-  Railway
 -  Cadastre
 -  LGA Boundary
 -  Proposed Project Land

Map 59 of 60



Data Sources:
 AJM-JV 2018
 Contains Vicmap Information
 © State of Victoria 2018

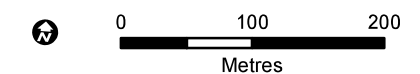


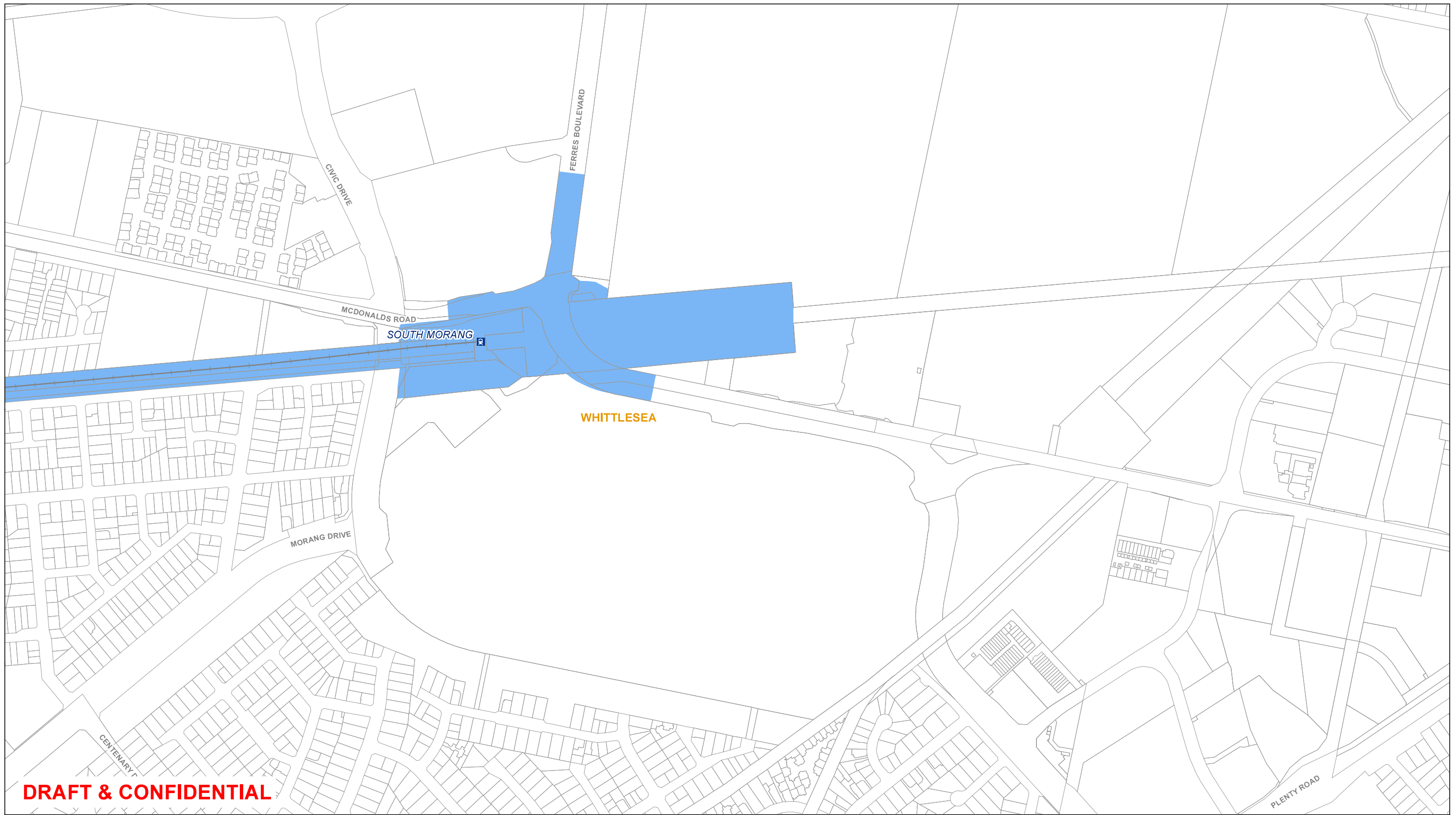
Melbourne Metro Rail Project

Title:
 Upgrade Land for Upgrade Works
 - Amendment GC96






Drawing Number:	Revision:
MMR-AJM-WNAA-MP-NP-500904	P1.5

Drawn By:	Approved By:	Date:	Map Size:
A.M.	C.D.	27/03/2018	A3





DRAFT & CONFIDENTIAL

- Legend**
-  Rail Station
 -  Railway
 -  Cadastre
 -  LGA Boundary
 -  Proposed Project Land

Map 60 of 60

Data Sources:
 AJM-JV 2018
 Contains Vicmap Information
 © State of Victoria 2018



Melbourne Metro Rail Project

Title:
 Upgrade Land for Upgrade Works
 - Amendment GC96

Drawing Number: MMR-AJM-WNAA-MP-NP-500904
 Revision: P1.5

Drawn By: A.M.	Approved By: C.D.	Date: 27/03/2018	Map Size: A3
-------------------	----------------------	---------------------	-----------------

