



CBD COMMUNITY REFERENCE GROUP

MEETING NO. 4

FRIDAY 15 DECEMBER 2017





STATION NAMING COMPETITION UPDATE

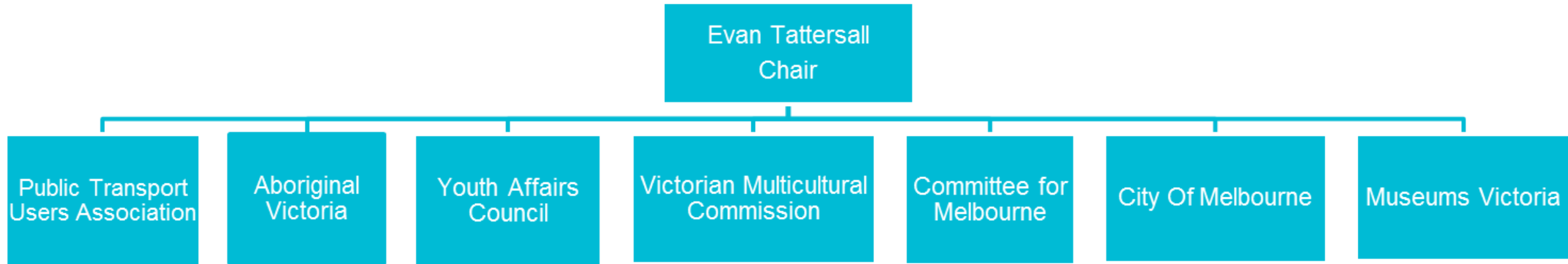
STATION NAMING STATS

- 27 August to 22 October 2017
- **50,000+** suggestions from the public
- Approximate suggestions per precinct:

Arden	9,000
Parkville	10,800
CBD North	11,000
CBD South	10,000
Domain	9,700

STATION NAMING COMPETITION

- Advisory panel assessed all suggestions
- Compiled a shortlist for Victorian Government consideration
- The process was not a popularity contest, but final names were amongst the most frequently suggested eligible names for each station



AND THE WINNERS ARE....

North Melbourne

1



Parkville

2



State Library

3



Town Hall

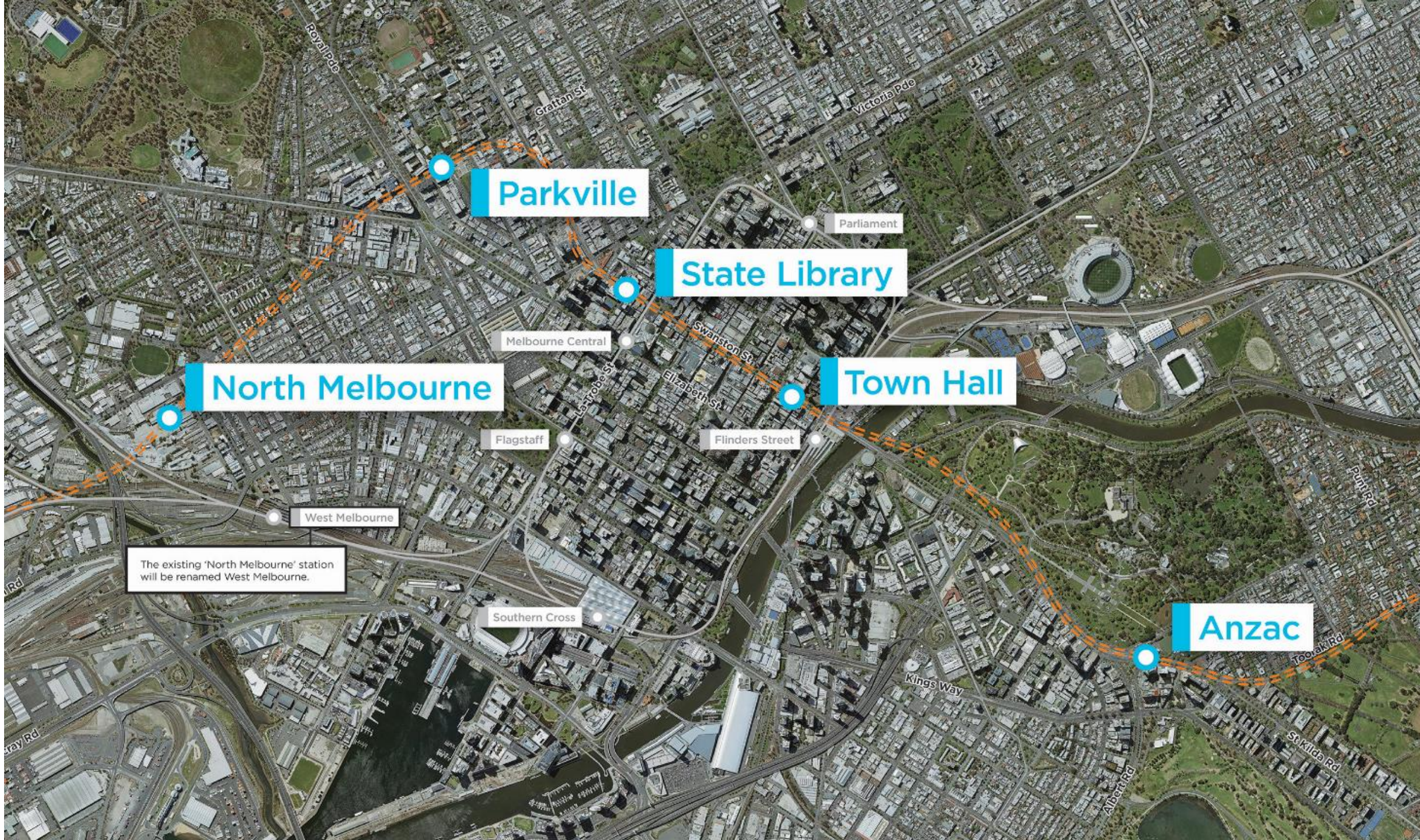
4



Anzac

5





Parkville

State Library

North Melbourne

Town Hall

Anzac

The existing 'North Melbourne' station will be renamed West Melbourne.

West Melbourne

Flagstaff

Flinders Street

Southern Cross

Parliament

Melbourne Central

Swanson St

Elizabeth St

Kings Way

Albert Rd

St Kilda Rd

Toorak Rd

Punt Rd

Victoria Pde

Grattan St

Royal Pde

Rd

ay Rd



JOHN HOLLAND EARLY WORKS PROGRAM UPDATE



METRO TUNNEL EARLY WORKS CBD

David Thek- Precinct Manager

Matthew Telfer- Shafts Project Manager

Mark Gill - City Square Project Manager





METRO TUNNEL EARLY WORKS

CITY SQUARE

METRO TUNNEL CITY SQUARE DEMOLITION



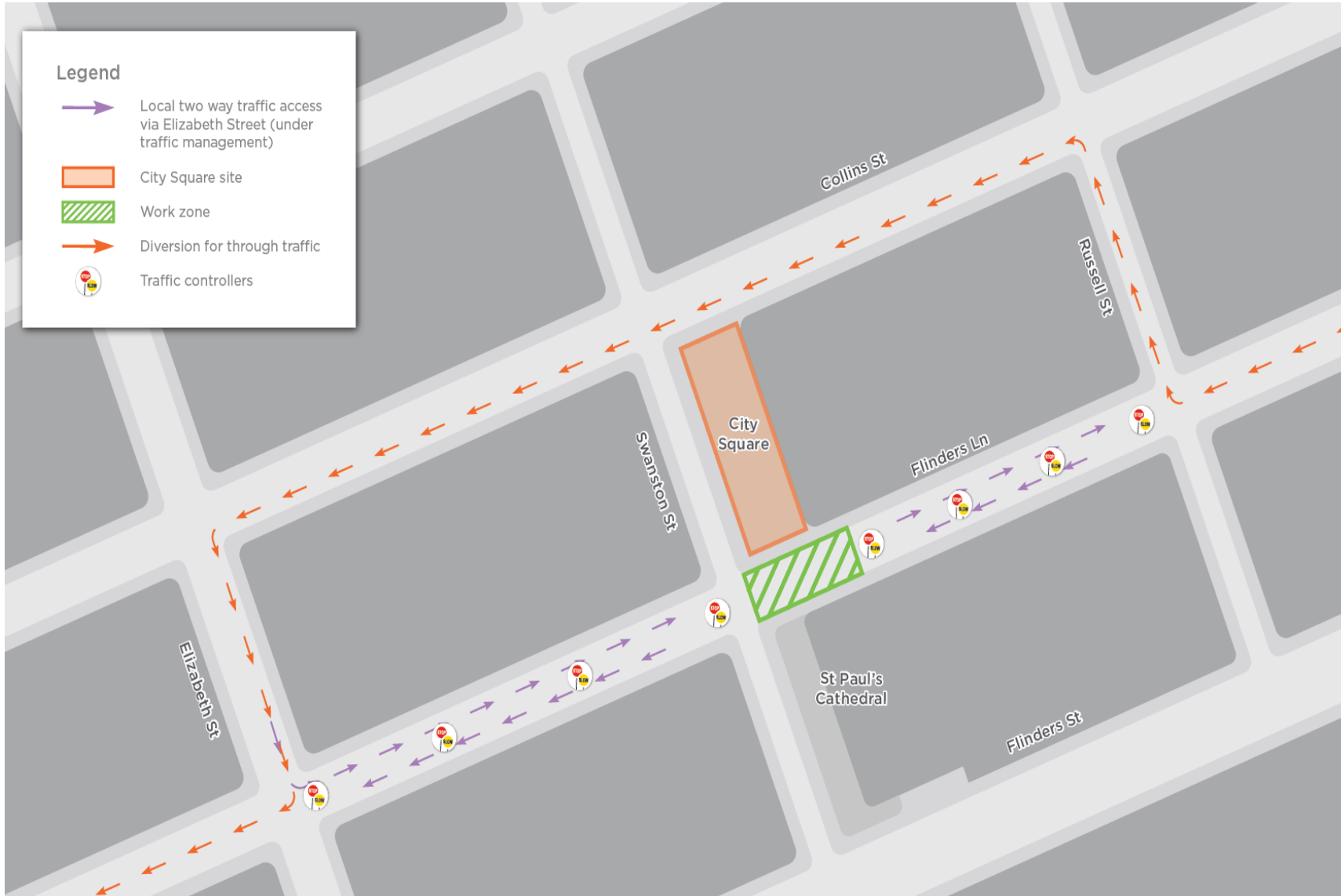
METRO TUNNEL CITY SQUARE DEMOLITION



METRO TUNNEL CITY SQUARE DEMOLITION



METRO TUNNEL FLINDERS LANE CLOSURE



METRO TUNNEL FLINDERS LANE CLOSURE DATES AND APPROXIMATE DEBRIS REMOVAL TIMES

- Load Out Stage 3 (4 DAYS) - Wednesday 10 to Saturday 13 January 2018
- Load Out Stage 4 (11 DAYS) – Tuesday 30 to Saturday 10 February 2018

CLOSURE TIME BETWEEN 7AM- 6PM

METRO TUNNEL CITY SQUARE VIEWING PLATFORM





METRO TUNNEL EARLY WORKS

FRANKLIN STREET AND A'BECKETT STREET SHAFTS

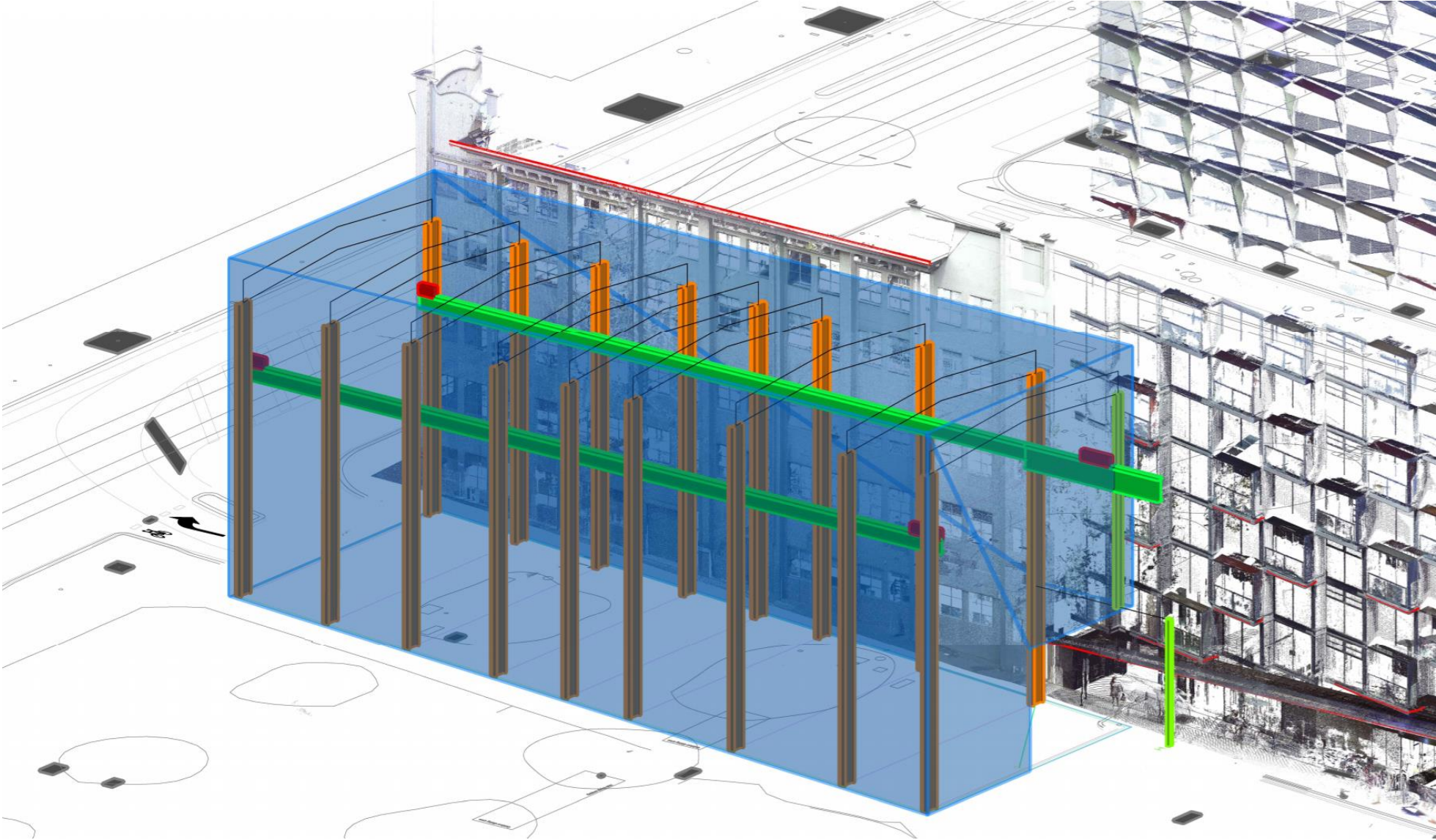
METRO TUNNEL FRANKLIN STREET ACOUSTIC SHED



METRO TUNNEL FRANKLIN STREET ACOUSTIC SHED



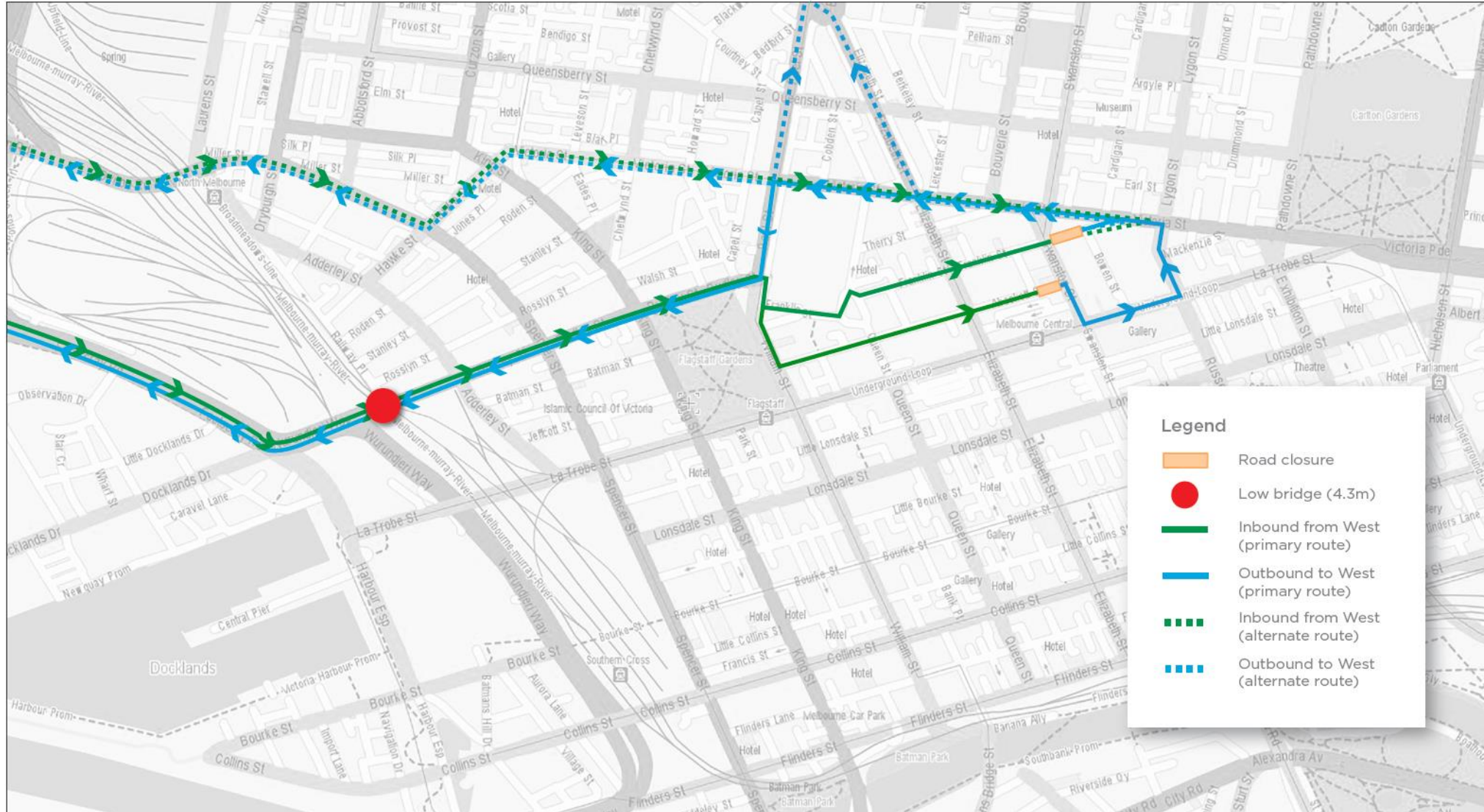
METRO TUNNEL A'BECKETT STREET ACOUSTIC SHED



METRO TUNNEL A'BECKETT STREET ACOUSTIC SHED



METRO TUNNEL SPOIL HAULAGE ROUTE



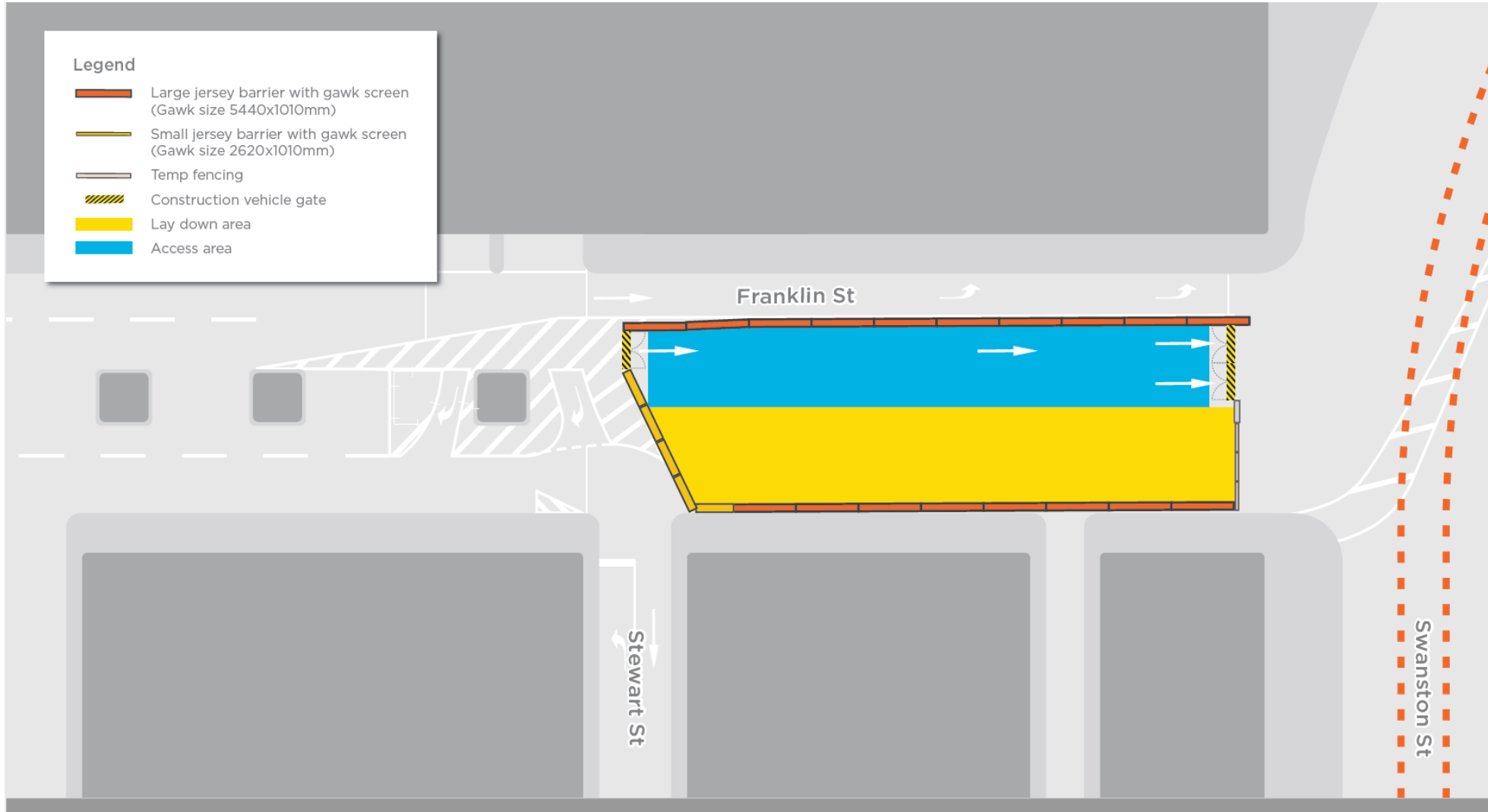
Indicative only.



**METRO TUNNEL
EARLY WORKS**

**FRANKLIN ST WEST SERVICE
RELOCATION**

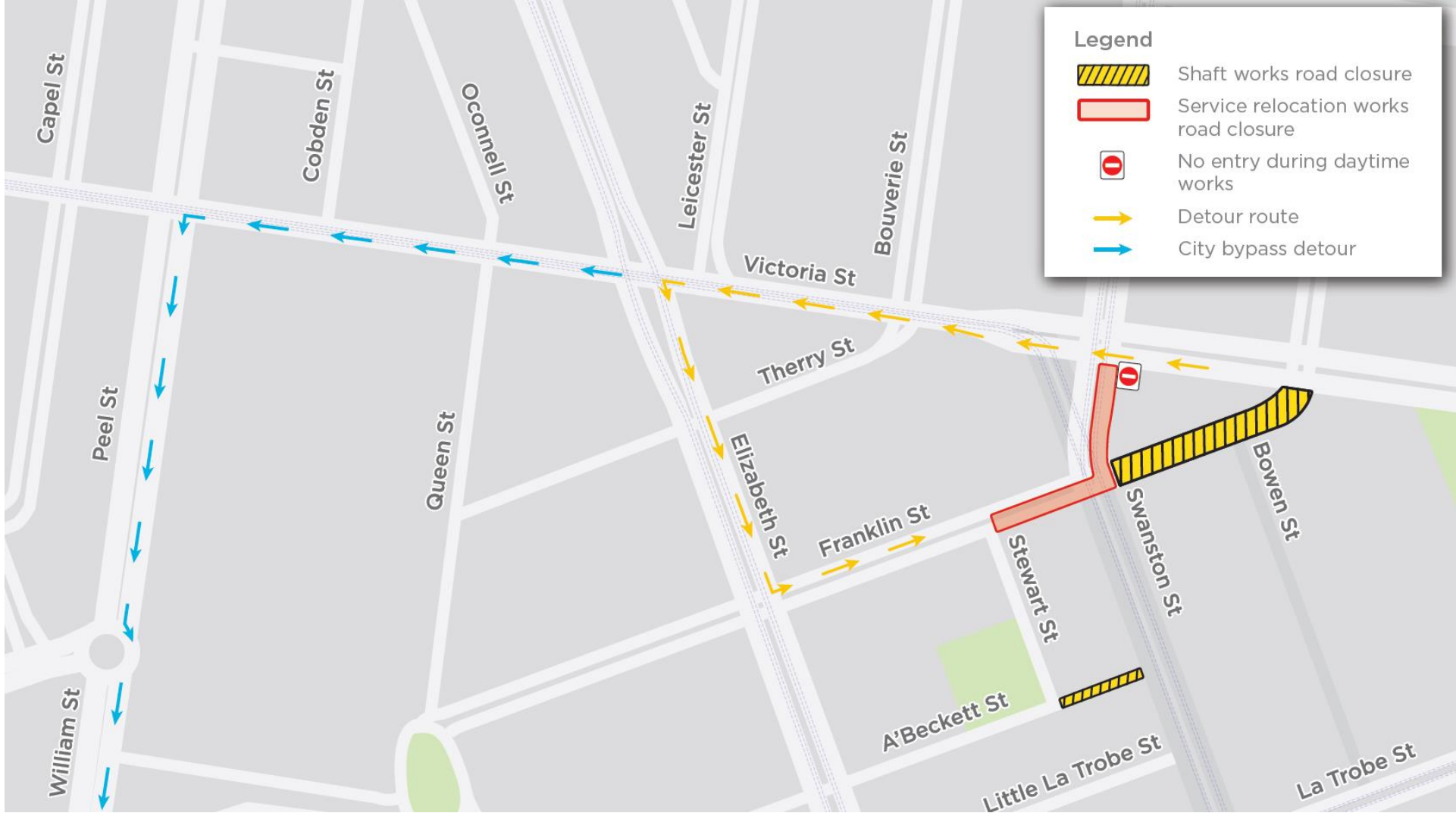
METRO TUNNEL FRANKLIN STREET WEST ROAD CLOSURE (BETWEEN SWANSTON STREET AND STEWART STREET)



METRO TUNNEL FRANKLIN ST WEST SERVICE RELOCATION



METRO TUNNEL FRANKLIN STREET WEST DETOURS





METRO TUNNEL EARLY WORKS

DEMOLITION

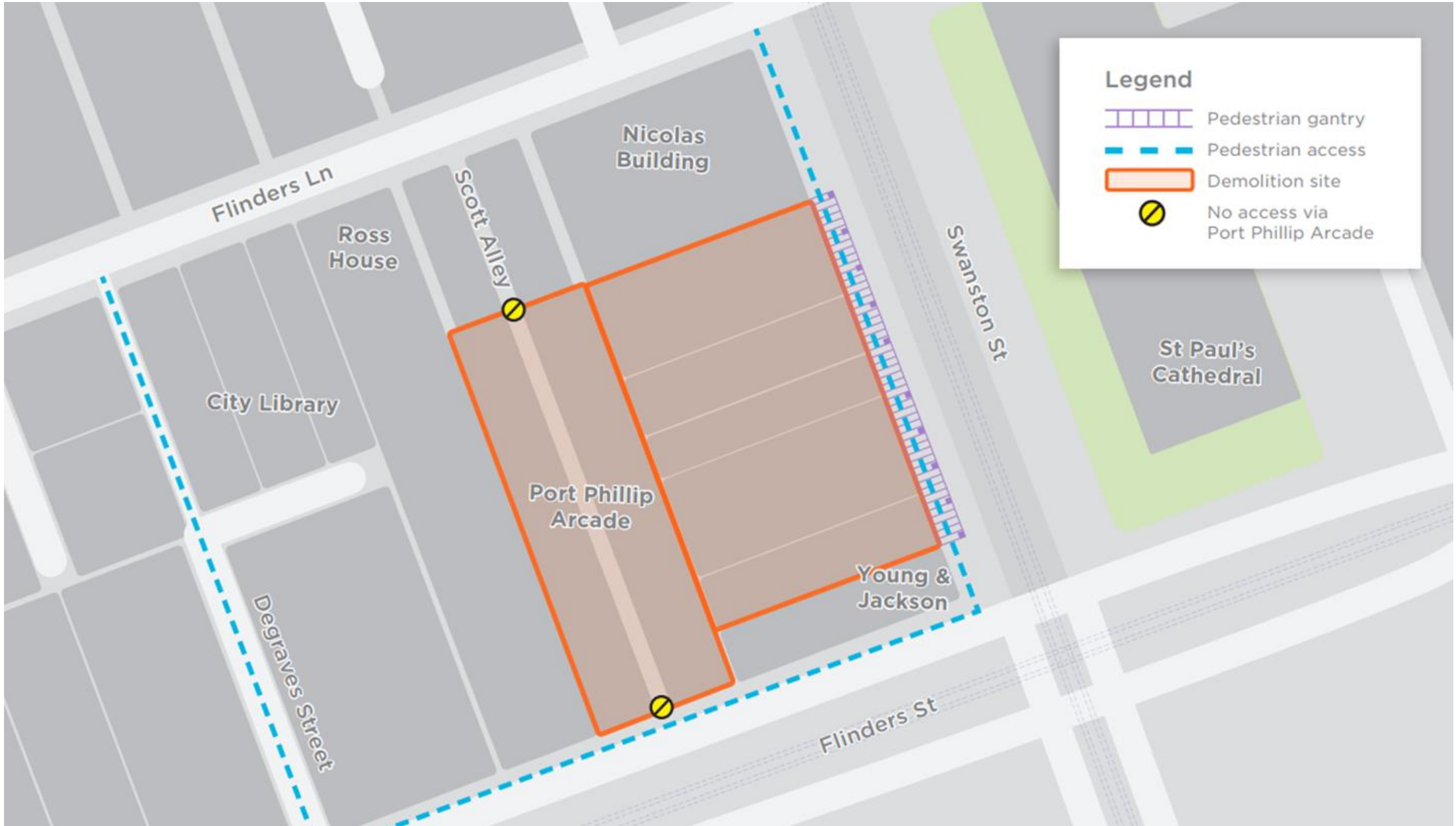
METRO TUNNEL LA TROBE STREET BUILDING DEMOLITION



METRO TUNNEL SWANSTON STREET BUILDING DEMOLITION



METRO TUNNEL PORT PHILLIP ARCADE DEMOLITION

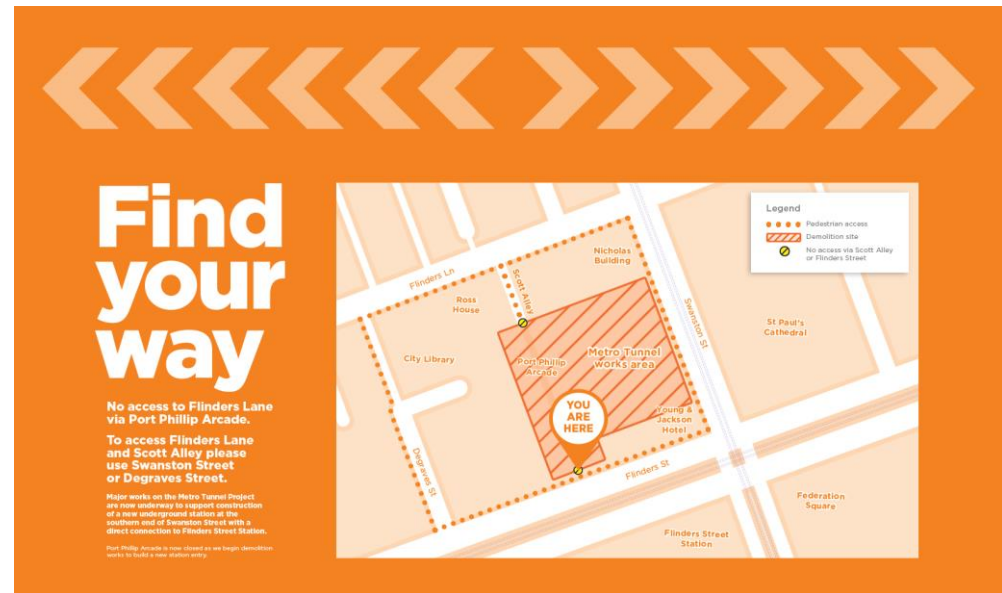
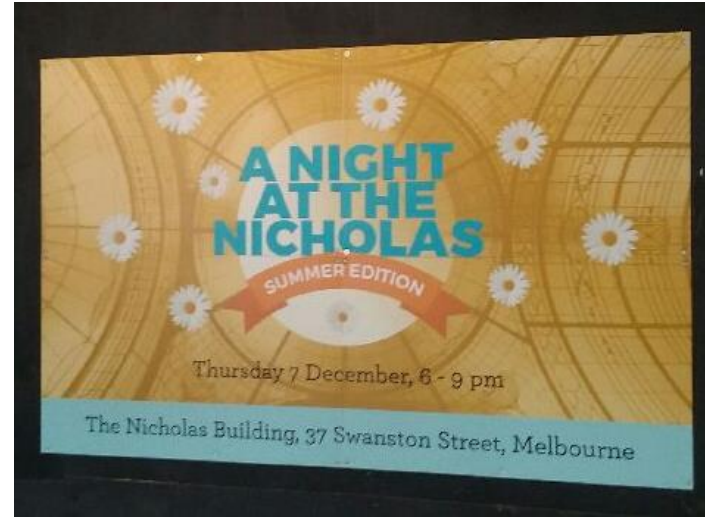




PROPOSED PROGRAM DATES FOR PORT PHILLIP ARCADE DEMOLITION

- Soft internal demolition between **8 December 2017 - 15 January 2018**
- Install public protection on Cocker Alley, Royston Place, Scott Alley, Flinders Street between **19 December 2017 - 15 January 2018**
- Demolish canopy on Flinders Street (night) from **9 to 15 January 2018**
- Roof demolition from **16 January to 31 January 2018**
- Hard demolition of Port Phillip Arcade (to ground level) from **1 February to 7 March 2018**

METRO TUNNEL TOWN HALL PRECINCT BUSINESS SUPPORT



Find your way

No access to Flinders Lane via Port Phillip Arcade.

To access Flinders Lane and Scott Alley please use Swanston Street or DeGRAVES Street.

Major works on the Metro Tunnel Project are now underway to support construction of a new underground station at the southern end of Swanston Street with a direct connection to Flinders Street Station.

Port Phillip Arcade to remain closed as we begin demolition works to create a new eastern entry.

Legend

- Red dotted line: Pedestrian access
- Red hatched area: Demolition site
- Green circle with checkmark: No access via Scott Alley or Flinders Street

YOU ARE HERE

Map labels: Flinders Ln, Ross House, City Library, Port Phillip Arcade, Metro Tunnel works area, Young & Jackson Hotel, Flinders St, Federation Square, Flinders Street Station, St Paul's Cathedral, Swanston St.

METRO TUNNEL STATE LIBRARY PRECINCT BUSINESS SUPPORT





QUESTIONS?



CROSS YARRA PARTNERSHIP UPDATE



QUESTIONS?

City West Water CBD Works

City West Water service area

We provide **drinking water, sewerage, trade waste and recycled water services** to customers in Melbourne's central business district, inner and western suburbs.



About City West Water

- 1 million customers - 440,000 non-residential customers
- Servicing some of Melbourne's oldest areas (CBD) and some of the newest and fastest growing in Australia (Wyndham)
- 4,785km water mains
4,239km sewer mains



City West Water™

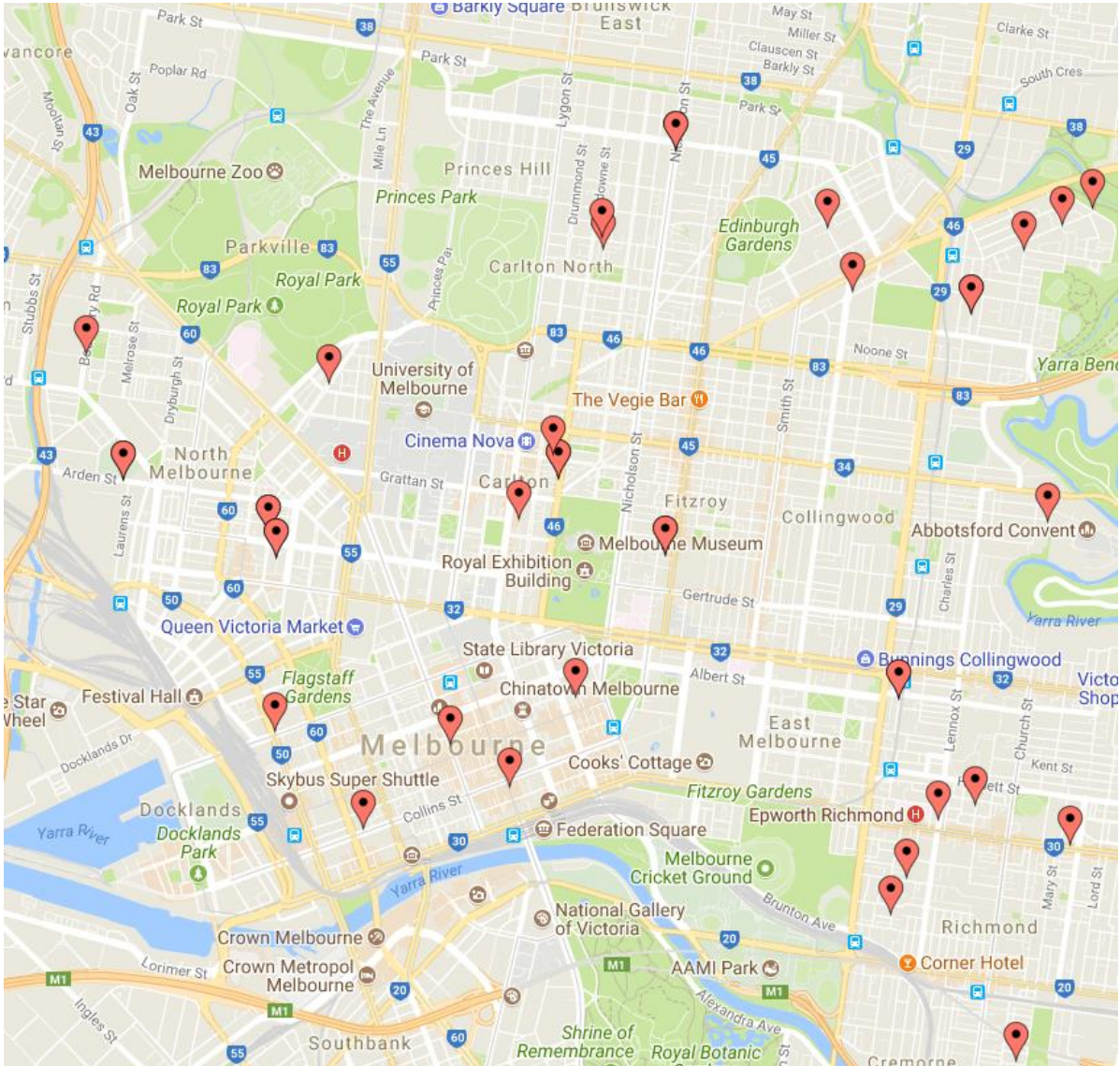


Preparing the CBD for the future



- Melbourne is growing rapidly and we need to ensure our infrastructure can cope with current and future demand
- 75% of CWW assets (water and sewerage) in the city have already been replaced or upgraded
- You'll be seeing a lot more CWW works over the next 5-10 years.

Upcoming and Active Renewal Projects



Commitment to engaging with our customers

Community engagement at CWW is underpinned by our Customers First business strategy.

We will:

- keep you informed
- provide you with adequate time and opportunities to discuss concerns and issues
- seek to understand the local context in which we are working
- seek to mitigate impacts through design and construction where possible.





Thank you

